


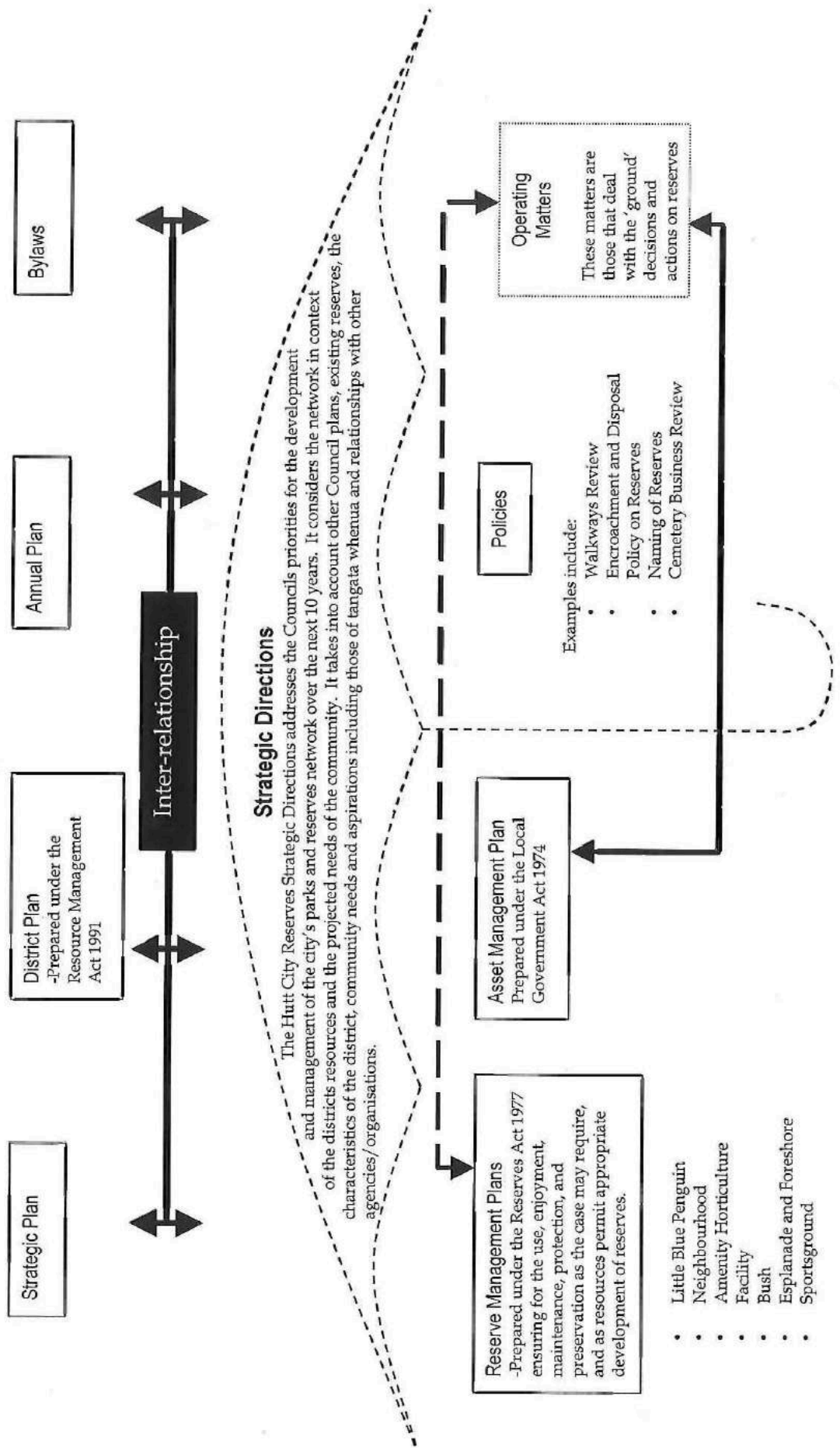
# Bush Reserves Management Plan



## Council Framework Regarding Reserve Management

The responsibility and statutory requirements towards reserve management needs to be clearly identified. The following diagram displays the relative positioning of the documents that effect the management of reserves and how those documents relate to each other.

All parts of Council need to reflect the approach and provisions adopted in the documents below:





## PREFACE

Under the Reserves Act 1977, the Hutt City Council is required to prepare Management Plans for the reserves under its control, management, or administration. The management plan is to provide for and ensure the use, enjoyment, maintenance, protection, preservation and appropriate development of reserves.

The Hutt City Council has taken the approach of developing Management Plans that cover all reserves and fee simple land used as reserves, of similar characteristics and management. The categories of the Management Plans are:

- **Bush**

Bush Reserves are open space areas that are set aside predominantly for passive purposes. Bush Reserves generally vary in botanical content and quality but provide habitat opportunities, visual appeal in terms of landscape values (green space), and recreational opportunities.

- **Sportsgrounds**

This Management Plan covers sportsgrounds or any part of recreational grounds associated with sports and associated facilities that primarily provide for formally organised sporting activities.

- **Facility**

Facility Reserves are those reserves where the principal use is a facility for community activities supporting sporting, educational and recreational activities.

- **Neighbourhood**

Neighbourhood Reserves are located within residential areas and are essentially characterised by open space, with low levels of development, children's playgrounds and unstructured activity. Recreation activities generally consist of passive and active forms of recreation such as walking, playing and informal ball games. Neighbourhood Reserves contribute to the appearance of surrounding areas by providing areas of open space and limited vegetation.

- **Amenity Horticulture**

Amenity Horticulture Reserves are open spaces with a diversity of functions, but managed predominantly for horticultural purposes. Areas within these reserves are intensively cultivated and contain a wide variety of species and shrubs, and flower display areas, available for public enjoyment and passive and active recreational opportunities.

- **Esplanade and Foreshore**

Esplanade and Foreshore Reserves are linear areas of land adjacent to a body of water or water course. This includes the harbour, lakes, rivers, streams, and some drainage ditches throughout the City.

- **Little Blue Penguins**

This Management Plan is for the little blue penguin haven in Days Bay. It involves three lots that are vested as Local Purpose Reserve (Wildlife Management) under the Reserves Act 1977.



There are a number of 'Multi' reserves included within the series of Reserve Management Plans. Multi reserves are those reserves that contain differing characteristics and management within the one land parcel. This in turn means that more than one Management Plan applies to that area. The following reserves are considered to be 'Multi'.

Avalon Park	Ngaturi Park
Bryan Heath Park	North Park
Delaney Park	Richard Prouse Park
Dowse Drive Reserve	Sladden Park
Frank Cameron Park	Taita Cemetery
Hikoikoi Reserve / McEwan and Lions Park	Te Whiti Park
Hutt Rec / Huia Pool	William Jones Park
HW Shortt Park	William Jones Swimming Pool
Leonard Wood Park	Williams Park
Memorial Park/Garden of Remembrance	Wingate Park
Naenae Park	Wise Park/Hugh Sinclair Park

The overall design and structure of the Management Plans are generic in nature allowing the application of general policy while providing flexibility in the application of specifics to reserves with unique characteristics. The Management Plans are not exhausted with the specific detail of development proposed for every reserve in the City, but rather use policies to guide any future development and operations in a consistent manner.

The Reserve Management Plans are to be used alongside the Hutt City Council Reserves Draft Strategic Directions and the City of Lower Hutt Proposed District Plan in achieving any outcomes.

On Wednesday 17 April 2002 the Strategy and Policy Committee of The Hutt City Council confirmed the completion of the Bush Reserve's Management Plan under the Reserves Act 1977. The Plan is now adopted as Council policy and is operational under the Reserves Act 1977.

## TABLE OF CONTENTS

<b>1.</b>	<b>Introduction.....</b>	<b>1</b>
1.1	Purpose of the Reserves Management Plan.....	1
1.2	Identification of Bush Reserves.....	1
1.3	Legislation.....	1
1.4	Consultation.....	1
1.5	Management and Monitoring.....	2
<b>2.</b>	<b>The City of Lower Hutt Proposed District Plan 1995.....</b>	<b>2</b>
<b>3.</b>	<b>The Hutt City Council Bylaw 1997.....</b>	<b>2</b>
<b>4.</b>	<b>Aims.....</b>	<b>2</b>
<b>5.</b>	<b>Issues, Objectives and Policies.....</b>	<b>3</b>
5.1	Statutory and Legal Requirements.....	3
5.2	Iwi Mana Whenua.....	4
5.3	Conservation of Flora and Fauna.....	4
5.4	Further Development on Bush Reserves.....	5
5.5	Passive and Active Recreation.....	5
5.6	Effects on Adjacent or Neighbouring Properties.....	6
5.7	Access and Parking on Reserves.....	6
5.8	Safety on Bush Reserves.....	7
5.9	Signage on Bush Reserves.....	8
5.10	Tracks in Bush Reserves.....	8
5.11	Refuse Disposal.....	9
5.12	Restricted Activities.....	9
5.13	Leases and Licences.....	10
5.14	Fire Prevention.....	11
5.15	Animal Pest Control.....	12
5.16	Plant Pest Control.....	12
5.17	Educational Role for Bush Reserves.....	13
5.18	Volunteer Effort in Bush Reserves.....	14

### Appendices

Appendix 1 – Legal Listings of Bush Reserves

Appendix 2 – Bush Reserve Location Maps

Appendix 3 - Hutt City Council Bylaw - Part 12 - Parks and Reserves

## **1.5 Management and Monitoring**

This Management Plan will be fully reviewed at five yearly intervals. In addition, a continuous process of monitoring the Management Plan will be carried out, with Council making alterations and additions as changing circumstances or increased knowledge may require. Any proposed changes will be publicly notified in accordance with the provisions of the Reserves Act 1977.

## **2. The City of Lower Hutt Proposed District Plan**

The City of Lower Hutt Proposed District Plan places reserves within one of the five recreation activity areas. Issues, objectives, policies and rules have been developed for each of these activity areas. These provide an overall management framework for the type of activities and structures that can be located on reserves. Bush Reserves are provided for predominately in either the General Recreation or Passive Recreation Activity Areas of the City of Lower Hutt Proposed District Plan. The Resource Management Act 1991 and the Reserves Act 1977 become interrelated in the management of reserves through the approach taken in the City of Lower Hutt Proposed District Plan.

## **3. The Hutt City Council Bylaw 1997**

The Hutt City Council Bylaw 1997 outlines conditions for the operation of parks and reserves. This includes requirements for the hours of operation, closing of reserves, imposing of conditions, offences and any other prohibited activities. The provisions for public places and dog control are also of relevance to this Management Plan. This Bylaw should be read alongside the provisions of this Bush Reserves Management Plan.

## **4. Aims**

The aims of this Management Plan are to:

- Identify those areas that are owned and/or administered by Council that satisfy the criteria for Bush Reserve as outlined in Section 1.2 of this Management Plan;
- Outline the requirements for the management and development of Bush Reserves around the City of Lower Hutt;
- Ensure a generally consistent approach is undertaken with regard to the management and development of Bush Reserves;
- Ensure that all activities on Bush Reserves are undertaken in accordance with the Reserves Act 1977, and other relevant provisions in related legislation;
- Ensure that any development on reserves is for the purpose of better utilisation and enhancement of reserves, and will benefit the City of Lower Hutt.

## **5. Issues Objectives and Policies**

It is fundamental to the management and development of Bush Reserves that issues, objectives and policies are clearly defined so that decisions on any activity proposed or carried out on these reserves are made in accordance with those provisions.

### **5.1 Statutory and Legal Requirements**

#### **Issue**

There are a number of statutory and legal requirements that activities on Bush Reserves must satisfy.

#### **Objective**

To ensure that all statutory and legal requirements pertaining to the management and use of Bush Reserves are met.

#### **Policies**

- (i) That Bush Reserves be managed in accordance with their classification under the Reserves Act 1977.
- (ii) That all activities on Bush Reserves comply with the Resource Management Act 1991 and any relevant requirements of a Regional Plan, or the City of Lower Hutt Proposed District Plan.
- (iii) That Bush Reserves which are inappropriately classified or not classified under the Reserves Act 1977 in terms of their use, be reclassified appropriately.
- (iv) That Bush Reserves which are held as fee simple be controlled and managed as a reserve in accordance with the purposes of sections 17, 19 and 23 of the Reserves Act 1977.
- (v) That all activities on Bush Reserves be controlled and directed in accordance with The Hutt City Council Bylaw 1997 and any other relevant Council policy document, for example Encroachment on Reserves Policy, and Walkways Review July 1998.
- (vi) That all Council owned reserve land within the Belmont Regional Park boundary is managed accordingly under the Belmont Regional Management Plan by the Wellington Regional Council.
- (vii) Council employees or any agent undertaking contract work for the Council shall act in accordance with the requirements of the Health and Safety in Employment Act 1992, and Hutt City Council's Health and Safety Policies.
- (viii) That while Council shall take all reasonable care in administering Bush Reserves, users shall use the reserves entirely at their own risk in every respect. The Council shall have no liability for any loss or damage suffered by users.
- (ix) That the rights of utility operators operating under the Electricity Act 1992 are recognised including provisions from sections 23(1)(a) and 23(3)(b).



## 5.2 Iwi Mana Whenua

### Issue

Council has a responsibility under the Resource Management Act 1991, to consult with Te Atiawa, the Iwi Mana Whenua.

### Objective

To ensure proposed development and activities on Bush Reserves are considered in accordance with the principles of the Treaty of Waitangi, and the Resource Management Act 1991.

### Policies

- (i) That Te Atiawa be consulted where a significant development or activity is proposed on a Bush Reserve.
- (ii) That Council takes account of concerns or issues raised by Te Atiawa during the consultation process.

## 5.3 Conservation of Flora and Fauna

### Issue

Some Bush Reserves possess areas with high conservation values. It is necessary to ensure that activities and development on Bush Reserves do not adversely affect these conservation values. Some of these reserves are recognised as "Key Native Ecosystems" by the Biosecurity Department of the Wellington Regional Council.

### Objective

To conserve those qualities of the reserve which contribute to the ecological quality, pleasantness, and cohesion of the natural environment.

### Policies

- (i) To protect and conserve the indigenous flora and fauna, natural environment and beauty, historic and scientific values of the land where appropriate.
- (ii) To maintain a balance between planted areas and any areas of open space in keeping with the reserve characteristic.
- (iii) To recognise that it is desirable to encourage the growth of both native and exotic species in selected reserve areas for ecological and landscape purposes, as well as fire prevention.
- (iv) To recognise that it is generally desirable to encourage the growth and regeneration of locally sourced indigenous vegetation in reserve areas where native species are already dominant.

- (v) That established trees and native vegetation be maintained on Bush Reserves, except where it is considered necessary to cut or destroy them in accordance with section 42 of the Reserves Act 1977 or other Council Policy.
- (vi) That Council be committed to protecting any existing "Significant Natural Features" identified in its District Plan.
- (vii) That amenity and shelter planting on Bush Reserves be encouraged in locations that are considered appropriate and will benefit the reserve and/or neighbours.

#### **5.4 Further Development on Bush Reserves**

##### **Issue**

It is necessary to ensure that along with the City of Lower Hutt Proposed District Plan provisions, policies are in place for any future development on Bush Reserves, ensuring that any development is compatible with the character of the reserve.

##### **Objective**

To ensure that provision of any new development (includes structures, paths, and plantings) on Bush Reserves is undertaken in a complementary manner that achieves integrated use of the surrounding area.

##### **Policies**

- (i) To consider, where appropriate the development of facilities that will provide a benefit to the City of Lower Hutt. These facilities will be developed in accordance with the provisions of the City of Lower Hutt Proposed District Plan.
- (ii) To promote and encourage the efficient and multiple use of any buildings, structures and ancillary services.
- (iii) To develop Bush Reserves in accordance with site characteristics and the identified needs of the public, and develop as a focus for the local community.
- (iv) Any vegetation, amenity and shelter planting, buildings, structures or earthworks on a Bush Reserve shall take into account the nature and proximity of any existing utilities, or transmission lines so as to avoid any conflict of use and health and safety risks and to achieve compliance with the New Zealand Electrical Code of Practice 34:2001 (NZECP34:2001).

#### **5.5 Passive and Active Recreation**

##### **Issue**

It is important that Bush Reserves allow for the purposes of passive and active recreation activities where appropriate. These activities may include walking, cycling, running, bird watching, horse riding, botanical study or sitting and contemplating.

## **Objectives**

To ensure that an adequate amount of space is available for passive activities to occur.

To allow active recreation activities to be undertaken on areas of reserve, where appropriate.

## **Policy**

- (i) That any development on Bush Reserves takes into consideration the amount and characteristic of space available on the reserve for active recreation activities.
- (ii) That it is appropriate to enhance the potential for passive recreational pursuits on appropriate Bush Reserves (see 5.14 Fire Prevention Policy (ii)).

## **5.6 Effects on Adjacent or Neighbouring Properties**

### **Issue**

Activities occurring on Bush Reserves may adversely affect the amenity values of adjacent or neighbouring areas. Possible adverse effects could include shading, weed infestation, track use and development, pest plant and pest animal control, noise, property damage, lack of parking and traffic congestion at reserve entry points.

### **Objective**

To ensure the adverse effects of activities on Bush Reserves are adequately mitigated so that the amenity values of adjacent or neighbouring properties are not compromised.

### **Policies**

- (i) That activities on Bush Reserves must comply with the relevant provisions of the City of Lower Hutt Proposed District Plan.
- (ii) That the nature and proximity of neighbouring properties be considered when any activity or development on Bush Reserves is planned. Development includes drains, paths, tree planting, or new structures.
- (iii) That where activities undertaken on reserves are causing a nuisance to adjoining residential properties, the Divisional Manager, Leisure Services may recommend that consultation be undertaken between the relevant parties. This consultation should be aimed at resolving the issues with appropriate mitigation measures.

## **5.7 Access and Parking on Reserves**

### **Issue**

Although public use and enjoyment is one of the primary purposes of reserves, it is not always appropriate to allow unrestricted public access. In order to protect the public safety, functioning, well being and associated values of Bush Reserves, it is necessary to limit access in some instances. It is also appropriate that parking on reserves is limited to areas specifically set aside for that purpose, to ensure that carparking does not detract from the

natural qualities or potential of the reserves for recreational use. Generally Bush Reserves do not provide visitor parking.

### **Objectives**

To ensure that the public has access to suitable Bush Reserves and that this access is maintained and enhanced where appropriate.

To ensure that parking is only carried out on reserves where areas are specifically set aside for that purpose.

### **Policies**

- (i) That all parking on Bush Reserves complies with the provisions of the City of Lower Hutt Proposed District Plan
- (ii) That consideration is given to the location of structures and vegetation to ensure that pedestrian access to Bush Reserves is not restricted.
- (iii) That any conditions and restrictions on access are only imposed where they are necessary for the protection of the land, vegetation, structures, the public using it, or in reducing the potential fire hazard risk.
- (iv) That except for Council employees, agents appointed by Council, and emergency services, vehicular access onto Bush Reserves shall be prohibited unless authorised by the Divisional Manager, Leisure Services Division (Section 53 & 54 of Reserves Act 1977). This policy does not apply to areas specifically set aside for parking purposes on the reserves.
- (v) That generally parking is not provided on Bush Reserves because terrain is impractical and adequate parking on nearby streets is normally available.
- (vi) Utility and network operators are allowed access onto Bush Reserves provided they have prior approval of the Manager of the Leisure Services Division. This provision does not apply to utility providers operating under the Electricity Act 1992.
- (vii) Council recognises that the public occasionally and mistakenly enter on to private property adjoining Bush Reserves. Where trespassing occurs, the Leisure Services Division is willing to discuss practical solutions with concerned land owners.

## **5.8 Safety on Bush Reserves**

### **Issue**

Bush Reserves are generally natural areas that are isolated and uncultivated. Council recognises that there may be some potential hazards to the public, but also recognises that these factors contribute towards the general public enjoyment of these reserves.

### **Objective**

To ensure that Bush Reserves are adequately maintained, providing a safe environment for people to enjoy, as far as is practicable.



## **Policies**

- (i) That identified reserves are kept in a tidy state through regular maintenance of the area including lawn mowing, tree pruning and felling, weeding, spraying, and other recognised horticultural and arboricultural practices.
- (ii) That all facilities and structures on Bush Reserves are maintained to a safe standard in keeping with the Building Act 1991 and building code and any other relevant legislation.
- (iii) That all use of poisons, chemicals and traps complies with instructions from the Medical Officer of Health, manufacturers, and is applied by competent and experienced people. In the case of chemical use for pest plant control, Grow Safe certification is required.
- (iv) Any trimming or proposed trimming of vegetation on Bush Reserves by utility operators is to be done in consultation with the Reserves Manager, Leisure Services Division.

## **5.9 Signage on Bush Reserves**

### **Issue**

Signs aid community awareness of the reserve and may be necessary to promote safety or provide information or directions.

### **Objective**

To provide suitable interpretation and signage in appropriate locations

### **Policies**

- (i) That all signs shall comply with the provisions of the City of Lower Hutt Proposed District Plan.
- (ii) That Council signs be placed in suitable locations and include appropriate information so as to provide the most assistance to users of Bush Reserves.
- (iii) That signs are designed in a manner that does not detract from the amenity values of Bush Reserves and neighbouring properties.
- (iv) That the number of signs is kept to the minimum necessary to give information and directions or provide interpretation.

## **5.10 Tracks in Bush Reserves**

### **Issue**

Well marked and maintained walking tracks are essential for visitors to experience and enjoy Bush Reserves and their natural values. Tracks also help to minimise human impacts on the bush by channelling visitors away from more sensitive areas and concentrating use in

selected places. The public need to be encouraged to keep to the tracks to ensure the protection of understorey growth and prevent unnecessary erosion.

### **Objective**

To provide and maintain good quality walking tracks within Bush Reserves

### **Policy**

- (i) Meet and reflect the Walkways Review 1998 of the Leisure Services Division.

## **5.11 Refuse Disposal**

### **Issue**

The dumping of refuse on Bush Reserves or inappropriate use of existing refuse disposal facilities, can significantly detract from the amenity values and proper functioning of Bush Reserves. It is essential that reserve users are strongly discouraged from disposing of refuse in reserves. This especially includes dumping of garden rubbish because it is a very effective method of spreading pest weed species.

### **Objective**

To ensure the proper functioning and amenity values of Bush Reserves are not compromised by refuse being dumped on reserves, or refuse being dumped in any location other than in a facility provided for that purpose.

### **Policies**

- (i) That Council encourages people to take their refuse from reserves and generally does not provide bins - "Pack it in, Pack it out" concept applies.
- (ii) That no person shall deposit any domestic refuse, trade refuse, garden refuse, rubble or debris on a Bush Reserve. Legal action will be taken if persons are caught committing this offence.
- (iii) That where appropriate, Council or its agent may provide and regularly empty, refuse disposal facilities on Bush Reserves.
- (iv) That the disposal and collection of refuse on Bush Reserves shall comply with the relevant part of The Hutt City Council Bylaw 1997, in particular Part 12 - Parks and Reserves, and Part 14 - Refuse Collection and Disposal.

## **5.12 Restricted Activities**

### **Issue**

The location, size, ecology, existing activities, and functions determine the nature and characteristics of Bush Reserves. It is necessary to restrict activities that may conflict with the characteristics and nature of each reserve.

## Objective

To restrict activities on Bush Reserves that may cause conflict with the existing characteristics and uses.

## Policies

- (i) That those activities listed as prohibited in The Hutt City Council Bylaw 1997, Part 12 – Parks and Reserves shall also be prohibited by this Management Plan (See Appendix 3).
- (ii) That in accordance with The Hutt City Council Bylaw 1997 and the Hutt City Council Dog Policy (adopted in 1997), if a dog defecates on a bush reserve, the owner or person having control of the dog shall immediately remove the faeces.
- (iii) Dogs in Bush Reserves must be on a leash to avoid disturbing bird life. Dogs may only run free for the purpose of hunting and must be under voice control.
- (iv) Hunters must have a current Hunting Permit, from the Leisure Services Division to hunt in reserves.
- (v) That all new activity occurring on Bush Reserves conforms to the City of Lower Hutt Proposed District Plan and other relevant provisions of this Management Plan.
- (vi) That no motorbikes or motorised recreational vehicles (4WD), horses or mountain bikes be allowed on Bush Reserves except with the permission of Council or in an area where the specific use is allocated for or deemed acceptable by Council.
- (vii) Horses are permitted on the fire breaks on Bush Reserves and alongside Black Creek (The Pony Trail), Wainuiomata. They are not permitted on any other properties managed by Council under this Management Plan except with the permission of Council.
- (viii) That private encroachment on to Council land is dealt with under the provisions of "Private Encroachments of Council Land Policy" and "Encroachment and Disposal Policy on Reserves".

## 5.13 Leases and Licences

### Issue

Leases and licences are contractual arrangements made between Council and community groups or private individuals, utilising land and facilities on Bush Reserves. The responsibilities of both Council and the lessee or licensee should be clearly stated in the lease or licence agreement. A clear statement of responsibilities ensures that the lessee or licensee knows exactly what Council considers to be acceptable use and behaviour of the land and facility.

## **Objectives**

To allow leasing and licensing of land and facilities on Bush Reserves to community groups or private individuals provided the activity is consistent with the purpose for which the reserve is classified.

To control the use of land and facilities on Bush Reserves by including conditions on lease and licence agreements so that amenity values of surrounding areas are maintained or enhanced. To renew those leases and licences currently held for the use of facilities, which ensure continued use of the land and facilities, but which do not compromise the land and facility, or amenity values of the surrounding area.

To comply with the relevant provisions of the City of Lower Hutt Proposed District Plan.

## **Policies**

- (i) That Council shall consider leasing facilities (and the underlying land) on Bush Reserves, where the use of the facility is consistent with the activity of the reserve.
- (ii) That lease and licence agreements (including renewals) be negotiated in accordance with the Reserves Act 1977.
- (iii) That lease and licence agreements shall be based on the standard Council forms, but from time to time may include other terms and conditions as determined by Council.
- (iv) That all facilities subject to lease and licence agreements be maintained in accordance with the conditions specified in the lease or licence.
- (v) That all lessees or licensees are required to act in accordance with this Management Plan, the relevant provisions of the City of Lower Hutt Proposed District Plan, The Hutt City Council Bylaw 1997, and the relevant lease and licence agreement.
- (vi) That the lessee or licensee will not permit activities at the facility to cause a nuisance, annoyance or inconvenience to neighbours and other users of the bush reserve.
- (vii) That the leases for huts in the Butterfly Creek area will not be transferred to new owners as it is intended that these sites and facilities on them will become public property upon the death of the present lessees.

## **5.14 Fire Prevention**

### **Issue**

Fire is a risk in Bush Reserves and presents a major threat to wildlife, vegetation, property and safety. Every effort must be made to ensure uncontrolled fires are prevented from occurring.

### **Objective**

To ensure reasonable measures are taken to minimise fire risk



## **Policies**

- (i) To maintain a network of cleared firebreaks to control fires and allow ready access for fire fighting and equipment in emergency situations.
- (ii) To minimise access to gorse and scrub covered areas and to encourage recreation in more suitable fire resistant localities.
- (iii) To assist residents adjoining Bush Reserves with the planting of fire resistant species adjacent to their boundaries to reduce the risk of fire spreading from Bush Reserves into private land and vice versa. Locally sourced native species are preferred for use over exotic species where appropriate.
- (iv) No fire shall be lit in any Bush Reserves, but the use of gas cookers and gas barbecues is permitted.

### **5.15 Animal Pest Control**

#### **Issue**

Animal pests such as possums, rabbits, feral cats, deer, pigs, goats, mustelids, magpies, mice and rats threaten ecological values of Bush Reserves through browsing, predation, and competition with other wildlife.

#### **Objective**

To ensure the reduction of the influence animal pests have on Bush Reserves

#### **Policies**

- (i) That the animal pest control programme currently in place shall be maintained and periodically reviewed to ensure effective management of animal pest numbers.
- (ii) That recreational hunting is encouraged as an effective mechanism in which to target and control animal pest populations.
- (iii) That a Hunting Permit must be obtained from the Leisure Services Division and carried at all times. Leisure Services Division is also to be notified if dogs are to be used while hunting.
- (iv) That firearms, traps and approved poisons (excluding 1080 and cyanide paste products) shall be permitted for animal pest control in Bush Reserves, only under authorisation from the Leisure Services Division.
- (v) That notification is to be undertaken preceding any reserve closure involving animal pest eradication operations.

## 5.16 Plant Pest Control

### Issue

Under the Biosecurity Act 1993 and Regional Pest Management Strategies adopted under that legislation, Council has legal obligations to control and if possible eradicate, all plant species categorised as "total control" by Wellington Regional Council, within the City of Lower Hutt boundaries.

### Objective

To ensure the eradication of Pest Plant species and reduction of weeds in Bush Reserves

### Policies

- (i) That the plant pest control programme currently in place shall be maintained and periodically reviewed to ensure effective management of plant pest species.
- (ii) That the removal of plant pest species is permitted in Bush Reserves only under authorisation of Council for pest control purposes.
- (iii) That there is no significant increased threat to public safety from fire.
- (iv) Existing areas of gorse and scrub may be allowed to remain where it is evident that they are acting as nursery plants for regenerating natives.
- (v) That the pest control programme primarily targets *Clematis Vitalba* (Old Man's Beard), canopy weed species and those species categorised as "total control".

## 5.17 Educational Role for Bush Reserves

### Issue

Bush Reserves play an important educational role by providing the opportunity to interface with flora and fauna of natural systems in the outdoor environment.

### Objective

To ensure that the Bush Reserves maintain and develop interpretative and educational material and enhance the public interaction with natural systems.

### Policies

- (i) To encourage the use of selected Bush Reserves as an educational facility for schools, tertiary institutions and the general public.
- (ii) To maintain and develop interpretive material at selective reserves providing information to the public.
- (iii) To continue to maintain a close working relationship with user groups, volunteer groups, Department of Conservation, and Wellington Regional Council.

## 5.18 Volunteer Effort in Bush Reserves

### Issue

There is enormous potential to carry out tasks in bush reserves on a volunteer basis.

### Objective

To ensure that volunteer effort in Bush Reserves is effectively managed and achieves worthwhile, long-term results.


### Policies

- (i) That existing volunteer groups such as the Eastbourne Forest Rangers and Possum Busters are properly supported in their work on land managed as Bush Reserves.
- (ii) That new individual volunteers and volunteer groups are properly supported in their work on land managed as Bush Reserve.
- (iii) That volunteers are aware of site hazards and develop a method to reduce their risk of injury.

# Appendix 1

Legal Listings of Bush Reserves





# BUSH RESERVES - LEGAL LISTINGS

Reserve Name /Locator	Legal Description	Area m <sup>2</sup>	Certificate of Title	Gazette Reference	Land Taken/Classified As/For
43 Eastern Bays Road	Pt Reserve DP 2041	3337			FEE SIMPLE
Access to Percy Reserve	Lot 21 DP 42145	139	15A/564	VESTED DP 42145	ACCESS
August St	Pt Lot 20 Deeds Plan 553	22561	B3/883		HOUSING PURPOSES
August St	Pt Lot 31 DP 8248	37304	B3/883		RECREATION RESERVE
Back of Cleary St	Lot 1 DP 30040	56385	382/35	VESTED DP 30040	RECREATION RESERVE
Back of George St	Sec 839 Hutt District SO 25557	3367		1970 p 1770	UTILITY RESERVE
Back of George St	Pt Lot 1 DP 6556	12080	B3/881		HOUSING PURPOSES
Back of George St	Sec 782 Hutt District SO 25557	1140	B3/197		FEE SIMPLE
Back of Gurney Rd	Lot 30 DP 8703	1367		SEC 16 THE LAND ACT 1924	ROAD RESERVE
Back of Gurney Rd	Pt Lot 2 DP 6963	3622		SEC 16 THE LAND ACT 1924	RECREATION RESERVE
Back of Maple & Barberty Groves	Lot 8 DP 27712	24320	5C/463		FEE SIMPLE
Back of Seddon St	Lot 1 DP 44948	435600	18C/1427		FEE SIMPLE
Back of Seddon St	Lot 2 DP 44948	48444	551/141	VESTED DP 44948	FEE SIMPLE
Back of Stockdale St	Lot 12 DP 53764	478086	24C/65		RECREATION RESERVE
Back of Wyndrum Ave	Pt Sec 27 Hutt District SO 10686	75721	18C/1054		FEE SIMPLE
Belmont Regional Park	Lot 1 DP 52494	233154	588/32		FEE SIMPLE
Belmont Regional Park	Pt Sec 426 Hutt District SO 11413	279958	455/199	1977 p 1102	RECREATION RESERVE
Belmont Regional Park	Pt Sec 183 Hutt District SO 10498	8180	352/116		HOUSING PURPOSES
Belmont Regional Park	Pt Sec 183 Hutt District SO 10498	1120	29/897		FEE SIMPLE
Belmont Regional Park	Pt Sec 315 Hutt District SO 10983	171756	936/19	1979 p 2279	FEE SIMPLE (PRESUMED AS UNKNOWN)
Belmont Regional Park	Pt Sec 425 Hutt District SO 10498	2873	A3/623	1977 p 1102	HOUSING PURPOSES
Belmont Regional Park	Pt Sec 183 Hutt District SO 10498	17034	DI 27/290		HOUSING PURPOSES
Belmont Regional Park	Pt Sec 425 Hutt District SO 10498	221533	A3/623	1977 p 1102	FEE SIMPLE (PRESUMED AS UNKNOWN)
Belmont Regional Park	Pt Sec 183 Hutt District SO 10498	2390	A3/623		HOUSING PURPOSES
Belmont Regional Park	Pt Sec 314 Hutt District SO 11413	150953	455/199	1977 p 1102	HOUSING PURPOSES
Belmont Regional Park	Lot 22 DP 53605	205721	22A/29	VESTED DP 53605	HOUSING PURPOSES
Belmont Regional Park	Lot 52 DP 23934	7855	455/200	VESTED DP 23934	RECREATION RESERVE
Belmont Regional Park	Lot 9 DP 23370	2483		VESTED DP 23370	LOCAL PURPOSE RESERVE (ESPLANADE)
Belmont Regional Park	Sec 325 Hutt District SO 10984	258137	936/19	VESTED DP 23370	ESPLANADE RESERVE
Belmont Regional Park	Sec 29 Maungaraki Village SO 14759	162180		1979 p 2279	HOUSING PURPOSES
Belmont Regional Park	Pt Sec 183 Hutt District SO 10498	24396		1904 p 1479	FEE SIMPLE
Belmont Regional Park	Lot 2 DP 66704	13764	352/116		FEE SIMPLE
Belmont Regional Park	Pt Sec 51 Hutt District SO 10498	19029	37C/95		WATERWORKS
Belmont Regional Park	Pt Lot 1 DP 22417	3818	A3/623	1977 p 1102	HOUSING PURPOSES
Belmont Regional Park	Pt Sec 51 Hutt District SO 10498	3788	A3/623		RECREATION RESERVE
Belmont Regional Park	Pt Sec 436 Hutt District	595474	A3/623	1977 p 1102	HOUSING PURPOSES
Belmont Regional Park	Lot 122 DP 28287	8284	25B/233		HOUSING PURPOSES
Belmont Regional Park	Pt Sec 110 Korokoro Village SO 14640	18618	31D/81		HOUSING PURPOSES

# BUSH RESERVES - LEGAL LISTINGS

Reserve Name / Locator	Legal Description	Area m <sup>2</sup>	Certificate of Title	Gazette Reference	Land Taken/Classified As/For
Belmont Regional Park	Lot 13 DP 33346	18858	36B/553 X		FEE SIMPLE
Belmont Regional Park	Lot 4 DP 74170	8782		VESTED DP 74170	LOCAL PURPOSE RESERVE (ESPLANADE)
Belmont Regional Park	Lot 1 DP 15895	6535		Sec 332(a) Municipal Corp Act 1933	RECREATION RESERVE
Belmont Regional Park	Lot 3 DP 66704	2128	37C/96		LOCAL PURPOSE RESERVE (ESPLANADE)
Belmont Regional Park	Pt Sec 3 Maungaraki Village SO 15156	797641		1904 p 1479	WATERWORKS
Belmont Regional Park	Pt Subd A Sec 1 Hutt District SO 12497	28644			RESERVE PURPOSES
Belmont Regional Park	Pt Sec 78 Hutt District SO 11031	66422	101/136		FEE SIMPLE
Belmont Regional Park	Sec 39 Maungaraki Village SO 14759	272149	911/42		FEE SIMPLE
Belmont Regional Park	Pt Sec 315 Hutt District SO 10983 (5)	39595	831/28	1979 p 2279	HOUSING PURPOSES
Belmont Regional Park	Sec 6 Maungaraki Village SO 14762	220742	936/19	1911 p 3015	RECREATION RESERVE MAUNGARAKI DOMAIN
Belmont Regional Park	Pt Sec 675 Hutt District SO 23420	422	20A/1000	2000 p 478	HOUSING PURPOSES
Belmont Regional Park	Sec 676 Hutt District SO 23420	363282	20A/1000		HOUSING PURPOSES
Belmont Regional Park	Pt Sec 677 Hutt District SO 23420	41860	20A/1000		HOUSING PURPOSES
Belmont Regional Park	Pt Sec 104 Korokoro Village SO 14540	76138	578/215		WATERWORKS
Belmont Regional Park	Lot 3 DP 79178	7830	45D/237 X	VESTED DP 79178	RECREATION RESERVE
Belmont Regional Park	Pt Sec 425 Hutt District SO 10498		DI 15/441		FEE SIMPLE (PRESUMED AS UNKNOWN)
Belmont Regional Park	Sec 428 Hutt District SO 10984	989701	936/19	1979 p 2279	HOUSING PURPOSES
Belmont Regional Park	Pt Sec 314 Hutt District SO 11031	7076	455/199		FEE SIMPLE
Belmont Regional Park	Pt Sec 430 Hutt District	625414	25B/234		HOUSING PURPOSES
Belmont Regional Park	Lot 26 DP 8466	15899		Sec 16 The Land Act 1924	RECREATION RESERVE
Belmont Regional Park Kilmister Block	Pt Sec 433 Hutt District SO 10983	38242	25B/235		HOUSING PURPOSES
Belmont Regional Park Kilmister Block	Pt Sec 336 Hutt District SO 10984	193545	16A/1270		HOUSING PURPOSES
Belmont Regional Park Kilmister Block	Pt Sec 336 Hutt District SO 10984	926	16A/1270		HOUSING PURPOSES
Belmont Regional Park Kilmister Block	Pt Sec 337 Hutt District SO 10983	73962	16A/1270		HOUSING PURPOSES
Belmont Regional Park Kilmister Block	Pt Sec 433 Hutt District SO 10983	140662	25B/235		HOUSING PURPOSES
Belmont Regional Park Kilmister Block	Pt Sec 433 Hutt District SO 10983	12387	25B/235		HOUSING PURPOSES
Belmont Regional Park Kilmister Block	Pt Sec 335 Hutt District SO 10984	253650	16A/1270		HOUSING PURPOSES
Belmont Regional Park Kilmister Block	Pt Sec 429 Hutt District SO 10984	322034	12D/56		HOUSING PURPOSES
Belmont Regional Park Kilmister Block	Pt Sec 433 Hutt District SO 10983	284722	25B/235		HOUSING PURPOSES
Belmont Regional Park Kilmister Block	Pt Sec 431 Hutt District SO 10984	275095	16A/1270		HOUSING PURPOSES
Belmont Regional Park Kilmister Block	Sec 785 Hutt District SO 25911	53700	12D/56	2000 p 478	HOUSING PURPOSES
Belmont Regional Park Kilmister Block	Pt Sec 336 Hutt District SO 10984	48684	16A/1270		HOUSING PURPOSES
Belmont Regional Park Kilmister Block	Pt Sec 333 Hutt District SO 10983	167151	16A/1270	2000 p 478	HOUSING PURPOSES
Belmont Regional Park Kilmister Block	Pt Lot 2 DP 14817	20261	16A/1270		HOUSING PURPOSES
Belmont Regional Park Kilmister Block	Pt Sec 434 Hutt District SO 10984	67406	25B/235		HOUSING PURPOSES
Belmont Regional Park Kilmister Block	Pt Sec 345 Hutt District SO 10983	18313	25B/235		HOUSING PURPOSES
Belmont Regional Park Kilmister Block	Pt Sec 334 Hutt District SO 10983	280439	16A/1270		HOUSING PURPOSES
Belmont Regional Park Kilmister Block	Pt Sec 435 Hutt District SO 10984	105955	25B/235		HOUSING PURPOSES



# BUSH RESERVES - LEGAL LISTINGS

Reserve Name / Locator	Legal Description	Area, m <sup>2</sup>	Certificate of Title	Gazette Reference	Land Taken/Classified As/For
Belmont Regional Park Klimister Block	Pt Sec 345 Hutt District SO 10983	10026	25B/235		HOUSING PURPOSES
Belmont Regional Park Klimister Block	Pt Sec 346 Hutt District SO 10983	92487	25B/235		HOUSING PURPOSES
Belmont Regional Park Klimister Block	Pt Sec 434 Hutt District SO 10984	158265	25B/235		HOUSING PURPOSES
Belmont Regional Park Klimister Block	Pt Sec 342 Hutt District SO 21903	81669	25B/236		HOUSING PURPOSES
Belmont Regional Park Klimister Block	Pt Sec 431 Hutt District SO 10984	2365	16A/1270		HOUSING PURPOSES
Belmont Regional Park Klimister Block	Pt Sec 431 Hutt District SO 10984	94067	16A/1270		HOUSING PURPOSES
Belmont Regional Park Klimister Block	Pt Sec 341 Hutt District SO 10983	20101	25B/236		HOUSING PURPOSES
Belmont Regional Park Klimister Block	Pt Sec 435 Hutt District SO 10984	142001	25B/235		HOUSING PURPOSES
Belmont Regional Park Maungaraki Domain	Sec 4 Maungaraki Village SO 14762	344843	55/283	1911 p 704	WATERWORKS
Belmont Regional Park Maungaraki Domain	Sec 5 Maungaraki Village SO 14762	14888	55/284		FEE SIMPLE
Belmont Regional Park Maungaraki Domain	Pt Maungaraki Subd No 8A ML 1683	46376	116/280	Public works act 1908 1911 p 704	WATERWORKS
Belmont Regional Park Maungaraki Domain	Lot 4 DP 41842	22944	13C/81	1981 p 2340	RECREATION PURPOSES
Belmont Regional Park Maungaraki Domain	Sec 7 Maungaraki Village SO 16308	484024	55/286	1911 p 704	WATERWORKS
Belmont Regional Park Maungaraki Domain	Sec 5 Maungaraki Village SO 14762	320022	55/284		FEE SIMPLE
Belmont Regional Park Maungaraki Domain	Pt Sec 8A Maungaraki Village SO 14762	192063	117/15	1911 p 2670 (1950 p 1647)	RECREATION RESERVE
Belmont Regional Park Maungaraki Domain	Sec 8B Maungaraki Village ML 1683	215804	56/7	1911 p 704	WATERWORKS
Bertrams Reserve	Lot 2 DP 51470	5362	24B/936		RECREATION RESERVE
Best St and Fullerton St	Sec 28 Lowry Bay SO 30435	1132	15A/422		FEE SIMPLE
Betw Hamerton St & Waddington Dve	Sec 23 Lowry Bay District SO 25612	185740	C2/159		FEE SIMPLE
Betw Hamerton St & Waddington Dve	Lot 14 DP 59678	131381	28C/614		FEE SIMPLE
Betw Hamerton St & Waddington Dve	Sec 778 Hutt District SO 25612	173802	C2/159		FEE SIMPLE
Between Holborn Dr & George St	Pt Lot 3 DP 20917	21771	B3/881		HOUSING PURPOSES
Between Holborn Dr & George St	Lot 1 DP 59031	2596	30A/30		HOUSING PURPOSES
Between Holborn Dr & George St	Pt Lot 11 Deeds Plan 472	14578	423/232		HOUSING PURPOSES
Between Holborn Dr & George St	Pt Sec 862 SO 10984	227938	19B/1004		FEE SIMPLE
Between Holborn Dr & George St	Pt Sec 862 SO 28167	289	19B/1004		FEE SIMPLE
Between Holborn Dr & George St	Pt Lot 10 DP 25157	14974	D2/229		HOUSING PURPOSES
Between Holborn Dr & George St	Pt Lot 9 DP 25157	7	D2/165		HOUSING PURPOSES
Between Holborn Dr & George St	Pt Sec 862 SO 28167	16	19B/1004		FEE SIMPLE
Between Holborn Dr & George St	Pt Lot 8 DP 20501	16761	B3/881		HOUSING PURPOSES
Between Holborn Dr & George St	Pt Lot 7 Deeds Plan 472	9507	B3/881		RECREATION RESERVE
Between Holborn Dr & George St	Pt Sec 862 SO 28167	27	19B/1004		FEE SIMPLE
Between Korokoro Rd & Western Hutt Rd	Lot 3 DP 62060	8910	6B/419	VESTED DP 62060	LOCAL PURPOSE RESERVE
Bird Gve	Pt Sec 69 Hutt District SO 21244	262507	979/59		HOUSING PURPOSES
Bird Gve & Taita College	Pt Sec 71 Hutt District SO 10984	60087	B3/883		HOUSING PURPOSES
Bird Gve & Taita College	Pt Lot 1 DP 10066	31789	B3/883		HOUSING PURPOSES
Btwn Miromiro Rd, Pekanga Rd & Pokohiwi Rd	Lot 4 DP 16120	33632		1953 p 89	RECREATION RESERVE
Btwn Miromiro Rd, Pekanga Rd & Pokohiwi Rd	Pt Sec 74 Normandale Settlement SO 15033	12206	408/27		FEE SIMPLE

# BUSH RESERVES - LEGAL LISTINGS

Reserve Name / Locator	Legal Description	Area m <sup>2</sup>	Certificate of Title	Gazette Reference	Land Taken/Classified As/For
Camellia Terrace	Lot 18 DP 67495	7785	36A/534	VESTED DP 67495	RECREATION RESERVE
Cheviot Road	Pt Lot 3 DP 14451	400	40D/736		FEE SIMPLE
Church Lane	Drainage Res Blk III DP 2041	3509	469/207		LOCAL PURPOSE RESERVE
Church Lane	Drainage Res Blk I DP 2041	667	537/20		DRAINAGE RESERVE
Church Lane	Pt sec 20 Harbour District SO 10680	473			DRAINAGE RESERVE
Cnr Park Rd & Natusch Rd	Lot 2 DP 8782	1365	298/111	VESTED DP 8782	RECREATION RESERVE
Cnr Poto Rd & Normandale Rd	Pt Sec 111 Normandale Settlement SO 34103	5667		1987 p 1032	RECREATION RESERVE
Cottle Park Dr	Lot 30 DP 53592	97585	23A/149	VESTED DP 53592	RECREATION RESERVE
Cottle Park Dr	Pt Lot 1 DP 53034	3141	533/226	VESTED DP 53034	RECREATION RESERVE
Cottle Park Dr	Lot 30 DP 51125	165276	533/226	VESTED DP 51125	RECREATION RESERVE
Cottle Park Dr	Lot 1 DP 71964	14192	39B/278	VESTED DP 71964	RECREATION RESERVE
Dillon Street to Eastern Bays Marine Drive	Lot 1 DP 14451	1309	40D/736		FEE SIMPLE
Dowse Drive Reserve *	Lot 9 DP 27712 *	40483	5C/464		FEE SIMPLE
East Harbour Regional Park	Lot 1 DP 59024	130819	30C/888		FEE SIMPLE
East Harbour Regional Park	Pt Sec 44 Harbour District SO 10756	435317		1908 p 2504	EASTBOURNE DOMAIN RECREATION RESERVE
East Harbour Regional Park	Sec 43 Harbour District SO 10429	456413		1908 p 2504	EASTBOURNE DOMAIN RECREATION RESERVE
East Harbour Regional Park	Sec 133 Harbour District SO 30449	101		11B/481	RECREATION RESERVE
East Harbour Regional Park	Sec 131 Harbour District SO 30449	334887		1975 p 570	RECREATION RESERVE
East Harbour Regional Park	Pt Sec 42 Wainuiomata District SO 10755	589120	352/187		FEE SIMPLE
East Harbour Regional Park	Sec 44 Wainuiomata District SO 10755	1286786	352/187		FEE SIMPLE
East Harbour Regional Park	Sec 78 Harbour District SO 23718	136293	6A/343		FEE SIMPLE
East Harbour Regional Park	Lot 1 DP 53598	223979	24B/514		FEE SIMPLE
East Harbour Regional Park	Lot 1 DP 10555	5901	437/249		FEE SIMPLE
East Harbour Regional Park	Sec 38 Harbour District SO 10756	469133		1919 p 2775	EASTBOURNE DOMAIN RECREATION RESERVE
East Harbour Regional Park	Pt Sec 48 Harbour District SO 10756	447486		1908 p 2504	EASTBOURNE DOMAIN RECREATION RESERVE
East Harbour Regional Park	Pt Sec 40 Wainuiomata District SO 10755	162814	352/187		FEE SIMPLE
East Harbour Regional Park	Sec 132 Harbour District SO 30449	12526	11B/481	39B/283	WELLINGTON REGIONAL COUNCIL
East Harbour Regional Park	Pt Sec 47 Harbour District SO 10429	119719	441/176		RECREATION RESERVE
East Harbour Regional Park	Pt Sec 47 Harbour District SO 10429	72900	441/176		RECREATION RESERVE
East Harbour Regional Park	Sec 43 Wainuiomata District SO 10755	1331178	352/187		FEE SIMPLE
East Harbour Regional Park	Sec 42 Harbour District SO 10756	452094		1908 p 2504	EASTBOURNE DOMAIN RECREATION RESERVE
East Harbour Regional Park	Sec 29 Harbour District SO 10755	429741	54B/641		FEE SIMPLE
East Harbour Regional Park	Pt Sec 33 Harbour District	166207	54B/641	1918 p 1071	FOREST PLANTATION PURPOSES
East Harbour Regional Park	Pt Sec 33 Harbour District SO 10686	17243	54B/641	1918 p 1071	FEE SIMPLE
East Harbour Regional Park	Sec 77 Harbour District SO 23718	743698	6A/343		FEE SIMPLE
East Harbour Regional Park	Pt Sec 45 Harbour District SO 10686	31598	493/283		RESERVE FOR PRESERVATION OF SCENERY (SCENIC RESERVE)
East Harbour Regional Park	Pt Sec 35 Harbour District SO 10756	13243	10/143	1919 p 2576	PUBLIC RECREATION GROUND
East Harbour Regional Park	Pt Sec 46 Harbour District SO 10429	330409		1908 p 2504	EASTBOURNE DOMAIN RECREATION RESERVE



# BUSH RESERVES - LEGAL LISTINGS

Reserve Name / Locator	Legal Description	Area m <sup>2</sup>	Certificate of Title	Gazette Reference	Land Taken/Classified As/Fot
East Harbour Regional Park	Lot 6 DP 4468	5556	501/280	(T 277646)	RECREATION RESERVE
East Harbour Regional Park	Pt Sec 31 Harbour District SO 10755	378938	54B/641		FEE SIMPLE
East Harbour Regional Park	Sec 40 Harbour District SO 10756	425221		1919 p 2775	EASTBOURNE DOMAIN RECREATION RESERVE
East Harbour Regional Park	Sec 94 Harbour District SO 20330	111855	469/285	1940 p 348	RECREATION RESERVE
East Harbour Regional Park	Pt Sec 31 Harbour District DP 7015	3827	7A/604		QUARRY RESERVE
East Harbour Regional Park	Sec 95 Harbour District SO 20330	95507		1940 p 348	RECREATION RESERVE
East Harbour Regional Park	Pt Sec 28 Harbour District SO 10755	183000	54B/641		FEE SIMPLE
East Harbour Regional Park	Lot 8 DP 48950	2355	17B/926	VESTED DP 48950	RECREATION RESERVE
East Harbour Regional Park Mahina Bay	Sec 30 Harbour District SO 10755	414268	54B/641	1918 p 1071	FEE SIMPLE
East Harbour Regional Park Mahina Bay	Pt Sec 35 Harbour District SO 10686	96830	54B/641		FEE SIMPLE
East Harbour Regional Park Mahina Bay	Sec 32 Harbour District SO 10755	425799	54B/641		FEE SIMPLE
East Harbour Regional Park Mahina Bay	Pt Sec 35 Harbour District SO 10755	18356	54B/641		FEE SIMPLE
East Harbour Regional Park Mahina Bay	Pt Sec 34 Harbour District SO 10755	398006	54B/641		FEE SIMPLE
Eastbourne Bush Reserves	Lot 5 DP 4468	12934	271/19		FEE SIMPLE
Eastbourne Domain	Sec 93 Harbour District SO 20330	204	469/285	1940 p 348	RECREATION RESERVE
Eastbourne Domain	Sec 92 Harbour District SO 20330	1588	499/285	1940 p 348	RECREATION RESERVE
Eastbourne Domain	Pt Lot 268 DP 993	5074	483/41	1908 p 2504	RECREATION RESERVE
Eastern Hutt Road	Lot 3 DP 83794	693956	50D/743	2000 p 4263	RECREATION RESERVE
EBMD Lowry Bay	Lot 54 DP 11205	240			PLANTATION RESERVE
End of Heast Close	Lot 1 DP 42107	6788	20A/210		FEE SIMPLE
End of Page Gr	Pt Sec 718 Hutt District SO 24289	465528	10B/707		FEE SIMPLE
End of Page Gr	Sec 770 Hutt District SO 25009	4487	10B/707		FEE SIMPLE
End of Page Gr *	Sec 474 Hutt District SO 22706 *	68947	7A/1403		FEE SIMPLE
End of Pekanga Rd	Sec 92 Normandale Settlement SO 17648	1464		1953 p 254	RECREATION RESERVE
End of Pekanga Rd adj to Normandale Rd	Lot 7 DP 15987	2154	700/3	1953 p 254	RECREATION RESERVE
End of Pekanga Rd adj to Normandale Rd	Sec 92 Normandale Settlement SO 17648	5715		1953 p 254	RECREATION RESERVE
End of Powell Rd	Lot 2 DP 40628	4128	15D/91	VESTED DP 40628	RECREATION RESERVE
End of Summit Rd	Lot 35 DP 31233	11510	8B/1388		FEE SIMPLE
End of Sunny Gr	Lot 145 DP 19281	9565	821/36		FEE SIMPLE
End of Sunny Gr	Pt Lot 2 DP 14585	500871	645/89		FEE SIMPLE
End of Swainson St	Lot 3 DP 13987	5319	5B/1397		FEE SIMPLE
End of Upper Fitzherbert Rd	Pt Lot 1 DP 22204	596452	22D/857		FEE SIMPLE
End of Waitohu Rd/Walter Rd	Sec 109 Harbour District SO 27902	2245	54B/661		FEE SIMPLE
Foster Creseant	Pt Sec 425 Hutt District SO 10498	3963	A3/623		HOUSING PURPOSES
Galbraiths Gully	Lot 2 DP 74453	234	42C/666	VESTED DP 74453	RECREATION RESERVE
Galbraiths Gully	Pt Subd 11 Sec 3 Hutt District	89	182/188		FEE SIMPLE
Galbraiths Gully	Pt Lot 1 DP 13730	16092	27D/916		FEE SIMPLE
Galbraiths Gully	Pt Lot 11 DP 22192	5281	42C/664	VESTED DP 22192	RECREATION RESERVE

# BUSH RESERVES - LEGAL LISTINGS

Reserve Name / Locator	Legal Description	Area (m <sup>2</sup> )	Certificate of Title	Gazette Reference	Land Taken/Classified As/For
Galbraiths Gully	Sec 93 Korokoro Village SO 14540	53120		1903 p 262	PETONE DOMAIN
George Gee Drive	Lot 14 DP 60440	437	29C/684	VESTED DP 60440	RECREATION RESERVE
George Gee Drive	Lot 17 DP 60440	88	29C/684	VESTED DP 60440	RECREATION RESERVE
George Gee Drive	Lot 18 DP 60440	137	29C/684	VESTED DP 60440	RECREATION RESERVE
George Gee Drive	Lot 13 DP 60440	957	29C/684	VESTED DP 60440	RECREATION RESERVE
Glendale Bush	Lot 38 DP 81427	102996	48A/407		RECREATION RESERVE
Glendale Bush	Lot 1 DP 52765	291090	22A/623		FEE SIMPLE
Glendale Bush	Lot 1 DP 52790	995536		1987 p 963	RECREATION RESERVE
Gracefield Road	Pt Lot 1 DP 37	1162		1944 p 1319	QUARRY
Gracefield Road	Lot 4 DP 55312	100	26A/457		QUARRY
Gracefield Road	Lot 3 DP 55312	276	26A/456		QUARRY
Gracefield Road	Pt Subdn 1 Sec 14 Hutt District	10450		1947 p 1879	QUARRY
Hanson Grove	Lot 45 DP 20517	79	B3/883		HOUSING PURPOSES
Harbourview Road	Lot 223 DP 35288	2428	B3/445	VESTED DP 35288	RECREATION RESERVE
Harbourview Road	Lot 44 DP 24178	33393	C4/687	VESTED DP 24178	RECREATION RESERVE
Harold Grv	Lot 93 DP 45466	7953	B3/881	VESTED DP 45466	RECREATION RESERVE
Harry Todd Reserve	Lot 22 DP 26332	347937		VESTED DP 26332	RECREATION RESERVE
Harry Todd Reserve	Lot 108 DP 13255	89244		1987 p 963	RECREATION RESERVE
Hillside above Kamahi Street	Pt Sec 233 Hutt District SO 10984	18554	34C/251		FEE SIMPLE
Hillside above Kamahi Street	Pt Sec 233 Hutt District SO 10984	8418	34C/251		FEE SIMPLE
Hillside SE of Manuka Street	Pt Sec 234 Hutt District SO 10984	146086	34C/251 E1/1118		FEE SIMPLE
Holborn Drive	Pt Sec 199 SO 21064 (SO 10500)	49419	966/66		HOUSING PURPOSES
Holborn Drive	Lot 14 DP 45466		16C/1012		FEE SIMPLE
Holborn Drive	Pt Sec 199 Hutt District SO 10500	200	966/66		HOUSING PURPOSES
Holborn Drive	Lot 13 DP 45900		17C/380		FEE SIMPLE
Holborn Drive	Pt Sec 199 Hutt District SO 10500	31790	B3/991		HOUSING PURPOSES
Holborn Drive	Lot 15 DP 45466		16C/1013		FEE SIMPLE
James Grove Reserve	Lot 1 DP 22143	285		1960 p 1748	JAMES GROVE RESERVE
James Grove Reserve	Pt Lot 40 DP 20013	11895	956/61	VESTED DP 20013	FEE SIMPLE
Jasmine Grove	Pt Lot 1 DP 24488	145667	36A/534		FEE SIMPLE
Kaitangata Crescent	Lot 1 DP 54112	14613	24C/695		FEE SIMPLE
Kaitangata Crescent	Lot 34 DP 88394	728	55D/468	VESTED DP 88394	RECREATION RESERVE
Kaitangata Crescent	Lot 10 DP 88491	68385		VESTED DP 88491	RECREATION RESERVE
Kamahi street	Lot 109 DP 10294	202936	947/24	1961 p 259	LOCAL PURPOSE RESERVE (RESERVOIR)
Kelson Sports Ground	Lot 55 DP 32675	18983	F4/552	VESTED DP 32675	RECREATION RESERVE
Kelson Sports Ground	Lot 1 DP 47792	92673	470/210	VESTED DP 47792	RECREATION RESERVE
Kopara Grove	Lot 18 DP 14251	6970	577/146		FEE SIMPLE
Korau Park	Lot 1 DP 26049	368	D1/653		FEE SIMPLE



# BUSH RESERVES - LEGAL LISTINGS

Reserve Name / Locator	Legal Description	Area m <sup>2</sup>	Certificate of Title	Gazette Reference	Land Taken/Classified As/For
Korau Park	Lot 52 DP 33082	341	E1/1118	VESTED DP 33082	RESERVE
Korau Park Domain	Lot 7 DP 51768	24105	22C/10	VESTED DP 51768	RECREATION RESERVE
Korau Park Domain	Pt Lot 1 DP 5479	8680	783/68		FEE SIMPLE
Korau Park Domain	Pt Lot 2 DP 5479	178	783/68		FEE SIMPLE
Korau Park Domain	Lot 59 DP 14251	126108	785/48	1958 p 96	RECREATION RESERVE
Kowhai St adj Taita Cemetery	Pt Sec 769 Hutt District SO 24134	82037	10B/707		FEE SIMPLE
Laburnum Grove Reserve	Lot 13 DP 32191	3505	9A/482		FEE SIMPLE
Liverton Rd	Lot 3 DP 59831	10682	10B/302	VESTED DP 59831	RECREATION RESERVE
Liverton Rd	Lot 4 DP 59831	14563	10B/302	VESTED DP 59831	RECREATION RESERVE
Lord Street	Lot 65 DP 41328	556		VESTED DP 41328	RECREATION RESERVE
Lord Street	Lot 1 DP 71700	128447		VESTED DP 71700	RECREATION RESERVE
Lord Street	Lot 1 DP 41328	607		VESTED DP 41328	RECREATION RESERVE
Lord Street	Lot 1 DP 73060	224235	44D/19	VESTED DP 73060	RECREATION RESERVE
Mackenzie Road	Lot 3 DP 9745	914	442/56		FEE SIMPLE
Maple Grove	Lot 1 DP 66499	14617	32A/265	VESTED DP 66499	RECREATION RESERVE
Marine Parade	Sec 1 SO 24035	174		1960 p 1736	FORESHORE PROTECTION
Matuhi Street	Lot 28 DP 62433	22800	37D/626	VESTED DP 62433	RECREATION RESERVE
Matuhi Street	Lot 1 DP 43745	22423	6B/5		RESERVE
Matuhi Street	Lot 4 DP 50534	254	20A/513	VESTED DP 50534	RECREATION RESERVE
Matuhi Street	Lot 13 DP 59488	56153	36D/280	VESTED DP 58488	RECREATION RESERVE
Maungaraki Rd	Lot 8 DP 87700	11689	55A/854		LPR (MAORI SIGNIFICANCE)
Maungaraki Rd	Lot 2 DP 79235	1597	45D/381	VESTED DP 79235	LPR (MAORI SIGNIFICANCE)
Maungaraki Rd	Lot 3 DP 68244	124		VESTED DP 68244	RECREATION RESERVE
Maungaraki Rd	Lot 5 DP 69613	1653		VESTED DP 69613	RECREATION RESERVE
Maungaraki Rd	Lot 5 DP 34105	678		VESTED DP 34105	RECREATION RESERVE
Maungaraki Rd	Lot 3 DP 47004	13599		VESTED DP 47004	FOREST RESERVE
Maungaraki Rd	Lot 9 DP 81789	4376	48B/568	VESTED DP 81789	LPR (MAORI SIGNIFICANCE)
McDougall Gve	Lot 22 DP 15797	7533		1954 p 352	RECREATION RESERVE
Miromiro Rd	Pt Sec 94 Normandale Settlement SO 15351	3133	597/240	1953 p 254	RECREATION RESERVE
Miromiro Rd	Lot 4 DP 13149	1256	485/190	VESTED DP 13149	RECREATION RESERVE
Mission St	Sec 711 Hutt District SO 28224	77009		1972 p 1534	RESERVE FOR CONSERVATION PURPOSES
Moore Valley Road	Lot 38 DP 12180	966		1987 p 963	PLANTATION PURPOSES
Mulberry Street	Lot 1 DP 67511	7232	35B/804		FEE SIMPLE
Mulberry Street	Lot 3 DP 35296	36881	20D/407		FEE SIMPLE
Mulberry Street	Lot 2 DP 35296	129082	20D/406		FEE SIMPLE
Murital Park	Pt Sec 41 Harbour District SO 10756	56195	354/149		FEE SIMPLE
Murital Park	Pt Sec 37 & 39 Harbour District SO 10756	9090	354/149		FEE SIMPLE
Murital Road	Sec 1 SO 24037	463		1960 p 1735, 1963 p 273,328	FORESHORE PROTECTION

# BUSH RESERVES - LEGAL LISTINGS

Reserve Name / Locator	Legal Description	Area m <sup>2</sup>	Certificate of Title	Gazette Reference	Land Taken/Classified As/For
Ngaturi Park	Pt Lot 20 DP 26945	3539	20A/1163		FEE SIMPLE
Normandale Road	Lot 1 DP 31447	9077		SEC 13 LAND SUBDIVISION IN COUNTIES ACT 1946	RECREATION RESERVE
Normandale Road	Lot 3 DP 31447	11415		SEC 13 LAND SUBDIVISION IN COUNTIES ACT 1946	RECREATION RESERVE
Normandale Road	Lot 2 DP 27439	2812	F4/211		FEE SIMPLE
Normandale Road	Lot 4 DP 53605	251	22A/29		RECREATION RESERVE
Off Grounseil Cres	Lot 1 DP 51471	4402	40D/921		FEE SIMPLE
Off Logie St	Pt Lot 13 Deeds Plan 472	12577	843/20		HOUSING PURPOSES
Off Logie St	Pt Lot 13 Deeds Plan 472	1416	843/20		HOUSING PURPOSES
Off Logie St	Pt Lot 13 Deeds Plan 472	42864	843/20		HOUSING PURPOSES
Off Major Drive	Pt Sec 425 Hutt District SO 10498	46433	A3/623	1977 p 1102	HOUSING PURPOSES
Off Maungaraki Rd	Lot 27 DP 66498	7	32A/265	VESTED DP 66498	LOCAL PURPOSE ISOLATION STRIP
Off Maungaraki Rd	Lot 28 DP 66498	8846	32A/265	VESTED DP 66498	RECREATION RESERVE
Off Maungaraki Rd	Lot 4 DP 22966	5287	6A/903	VESTED DP 22966	RECREATION RESERVE
Off Miromiro Rd	Lot 16 DP 16745	14690	573/149	LAND SUBDIVISION IN COUNTIES ACT 1946	RECREATION RESERVE
Off Wainuiomata Road	Pt Lot 3 DP 28767	188650	39B/290		FEE SIMPLE
Off Wainuiomata Road	Pt Lot 3 DP 28767	13155	39B/290		FEE SIMPLE
Otamarau Grove Reserve (Camels Hump)	Lot 31 DP 69128	11093	36C/400	VESTED DP 69128	RECREATION RESERVE
Panorama Grove	Lot 88 DP 35288	474	B1/451	VESTED DP 35288	RECREATION RESERVE
Panorama Grove	Lot 87 DP 35288	537	B1/451	VESTED DP 35288	RECREATION RESERVE
Panorama Grove	Lot 123 DP 35288	4980		VESTED DP 35288	RECREATION RESERVE
Parkway Bush	Pt Lot 2 DP 28767	2080393	44B/629 37D/560		FEE SIMPLE
Parkway Bush	Pt Lot 4 DP 28767	81089	39B/290 (39b/282)		FEE SIMPLE
Parkway Bush	Lot 1 DP 50564	611	11C/383		FEE SIMPLE
Parkway Bush	Lot 1 DP 65326	235	39B/290		FEE SIMPLE
Parkway Bush	Lot 3 DP 50564	127	11C/385		FEE SIMPLE
Parkway Bush	Lot 1 DP 77048	4420	44B/629		FEE SIMPLE
Pekanga Rd	Sec 106 Normandale Settlement SO 27923 151			1971 p 109	RECREATION RESERVE
Pekanga Rd	Sec 107 Normandale Settlement SO 27923 312			1971 p 109	RECREATION RESERVE
Pekanga Rd	Pt Lot 1 DP 15985	9238		1953 p 236	RECREATION RESERVE
Pekanga Rd	Pt Lot 11 DP 22849	5729		1953 p 236	RECREATION RESERVE
Pomare/Wairere Gv	Lot 16 DP 67934	8853	6A/1226	VESTED DP 67934	RECREATION RESERVE
Pomare/Wairere Gv	Lot 11 DP 8165	2205		VESTED DP 8165	LOCAL PURPOSE RESERVE (PLANTATION)
Pomare/Wairere Gv	Lot 4 DP 13493	8817		VESTED DP 13493	LOCAL PURPOSE RESERVE (PLANTATION)
Redvers Drive	Lot 88 DP 89100	170		VESTED DP 89100	ACCESSWAY
Redvers Drive	Lot 89 DP 89100	225		VESTED DP 89100	ACCESSWAY
Reserve adjoining Mulberry Street	Lot 1 DP 35296	20725	20D/405		FEE SIMPLE
Reserve around Rudolph Steiner School	Lot 4 DP 66453	456	36D/280		RECREATION RESERVE
Seddon street	Pt Lot 9 DP 23544	2335		VESTED DP 66453	LOCAL PURPOSE RESERVE (COMMUNITY USE)



# BUSH RESERVES - LEGAL LISTINGS

Reserve Name / Locator	Legal Description	Area, m <sup>2</sup>	Certificate of Title	Gazette Reference	Land Taken/Classified As/For
Singers Road	Lot 4 DP 28941	637		VESTED DP 28941	RECREATION RESERVE
Stanley Street	Lot 2 DP 53598	11355	24B/515		FEE SIMPLE
Stokes Valley Road	Lot 16 DP 55010	445920		VESTED DP 55010	RECREATION RESERVE
Stokes Valley Road	Lot 12 DP 55010	258701	21B/683	VESTED DP 55010	RECREATION RESERVE
Stokes Valley Road	Lot 13 DP 55010	149084	21B/683	VESTED DP 55010	RECREATION RESERVE
Stokes Valley Road	Lot 14 DP 55010	90067		VESTED DP 55010	RECREATION RESERVE
Stokes Valley Road	Lot 15 DP 55010	449742	13A/1052	VESTED DP 55010	RECREATION RESERVE
Stratton St	Lot 2 DP 53712	84	23A/148	VESTED DP 53712	LOCAL PURPOSE ISOLATION RESERVE
Stratton St	Lot 29 DP 53712	5693	23A/148	VESTED DP 53712	LOCAL PURPOSE ISOLATION RESERVE
Stratton St	Lot 3 DP 53712	34	23A/148	VESTED DP 53712	LOCAL PURPOSE ISOLATION RESERVE
Stratton St	Lot 4 DP 82842	340	49C/237	VESTED DP 82847	RECREATION RESERVE
Sunshine Cres opp Bedford Gr	Lot 43 DP 27725	6227	A3/623	VESTED DP 27725	RECREATION RESERVE
Swainson St	Pt Lot 83 DP 15443	122	A1/44		FEE SIMPLE
Swainson St	Lot 1 DP 17433	147499	752/14		FEE SIMPLE
Swainson St	Pt Lot 84 DP 15443	140	A1/44		FEE SIMPLE
Swainson St	Pt Lot 95 DP 15443	197	A1/44		FEE SIMPLE
Swainson St	Lot 2 DP 17433	426803	A1/44		FEE SIMPLE
Swainson St	Pt Lot 1 DP 13987	445609	5B/1397		FEE SIMPLE
Swainson St	Lot 238 DP 16690	103	929/24		FEE SIMPLE
Swainson St	Pt Lot 1 DP 14660	20257	A1/44+A325		FEE SIMPLE
Swainson St	Sec 719 Hutt District SO 24135	289839			FEE SIMPLE
Sweetacres Dr	Lot 2 DP 52493	1053	352/135	VESTED DP 52493	LOCAL PURPOSE RESERVE (WATER)
Sweetacres Dr	Lot 4 DP 52493	16335		VESTED DP 52493	RECREATION RESERVE
Taita Cemetery	Lot 5 DP 49380	3355	979/11	VESTED DP 49380	RECREATION RESERVE
Taita Cemetery	Lot 1 DP 14859	1187812	570/125 A4/458 701/99		FEE SIMPLE
Taita Cemetery *	Lot 1 DP 14295 *	630776	542/59	1925 p 1129	CEMETERY
Tawhai St	Lot 15 DP 73058	2162778		VESTED DP 73058	RECREATION RESERVE
Tawhai St Horoeka St Aratika St	Lot 1 DP 71702	663		VESTED DP 71702	LOCAL PURPOSE RESERVE (ACCESSWAY)
Tawhai St Horoeka St Aratika St	Lot 2 DP 73056	1293		VESTED DP 73056	LOCAL PURPOSE RESERVE (ACCESSWAY)
Tawhai Street Accessway	Lot 80 DP 14665	1617	785/48	1958 p 96	RECREATION RESERVE
Te Whiti Park *	Pt Lot 2 DP 24651 *	184672	C4/1047	1964 p 1330	RECREATION RESERVE
Tihiro Moana Road	Lot 1 DP 15865	16000	558/82	Sec 332(a) M.C.Act 1933	RECREATION RESERVE
Tyndall Street	Lot 23 DP 68132	30534	14C/648	VESTED DP 68132	RECREATION RESERVE
Viewmont Drive	Lot 5 DP 56398	751	25C/631	VESTED DP 56398	RECREATION RESERVE
Viewmont Drive	Lot 4 DP 63851	20175	30D/447	VESTED DP 63851	RECREATION RESERVE
Viewmont Drive	Lot 2 DP 58700	6009	25D/771	VESTED DP 58700	RECREATION RESERVE
Viewmont Drive	Lot 3 DP 63851	1381	30D/447	VESTED DP 63851	RECREATION RESERVE
Wainui Eastern Hills	Lot 56 DP 89549	80620		VESTED DP 89549	RECREATION RESERVE



# BUSH RESERVES - LEGAL LISTINGS

Reserve Name / Locator	Legal Description	Area, m <sup>2</sup>	Certificate of Title	Gazette Reference	Land Taken/Classified As/For
Wainui Hill Rd	Pt Lot 1 DP 8232	27669	709/19		WATERWORKS RESERVE
Wainui Hill Rd	Sec 1 SO 35265	81038	33D/898		FEE SIMPLE
Wainui Hill Rd	Pt Lot 1 DP 8232	21169		1944 p 1319	QUARRY RESERVE
Wainui Hill Rd	Lot 1 DP 14112	1724		1974 p 2434	TAKEN IN CONNECTION WITH STREET
Wainui Hill Rd	Pt Lot 2 DP 8232	1710		1958 p 1614	QUARRY
Wainuiomata Pony Club grounds	Lot 1 DP 14585	128377		1980 p 1327	RECREATION GROUND
Wainuiomata Reserve	Lot 5 DP 52766	90302	20C/1391	VESTED DP 52766	RECREATION RESERVE
Wainuiomata Reserve	Lot 25 DP 35271	1189	7C/869	VESTED DP 35271	RECREATION RESERVE
Waiponamu Drive	Pt Lot 1 Deeds Plan 578	37133	23C/678		FEE SIMPLE
Waiponamu Drive	Lot 1 DP 44970	9101	23B/746		FEE SIMPLE
Waiponamu Drive	Pt Lot 1 Deeds Plan 578	2808	23C/678		FEE SIMPLE
Waiponamu Drive	Pt Sec 428 Hutt District	311165	936/19		HOUSING PURPOSES
Waiponamu Drive	Pt Lot 1 Deeds 578 SO 10983	2893	23C/678		FEE SIMPLE
Waiponamu Drive	Pt Lot 1 Deeds Plan 578	538	23C/678		FEE SIMPLE
Waiu Street	Lot 12 DP 69421	10	39B/282	VESTED DP 69421	LOCAL PURPOSE RESERVE (ISOLATION STRIP)
Waiu Street	Lot 13 DP 69421	11	39B/282	VESTED DP 69421	LOCAL PURPOSE RESERVE (ISOLATION STRIP)
Waiu Street	Pt Lot 3 DP 28767	1087	39B/290 (39b/282)		FEE SIMPLE
Whites Lines East to Wainuiomata Hill	Pt Sec 239 Hutt District SO 10686	136293	18A/1250		FEE SIMPLE
Whites Lines East to Wainuiomata Hill	Lot 1 DP 34382	278296	14D/727		FEE SIMPLE
Whites Lines East to Wainuiomata Hill	Lot 1 DP 63999	422411	33B/164		FEE SIMPLE
Whites Lines East to Wainuiomata Hill	Pt Lot 1 DP 8235	22840	18A/1249		FEE SIMPLE
Whites Lines East to Wainuiomata Hill	Lot 1 DP 14825	8629	581/123		FEE SIMPLE
Whites Lines East to Wainuiomata Hill	Pt Sec 240 Hutt District SO 10686	78034	18A/1251		FEE SIMPLE
William Jones Park *	Pt Lot 122 DP 12424 *	33348		1987 p 963	RECREATION RESERVE
Williams Park *	Pt Sec 33 Harbour District SO 17210 *	56189	49C/741		RECREATION RESERVE
Woodvale Gr	Lot 34 DP 9893	4761	582/8	1932 p 1645	RECREATION RESERVE
Woodvale Gr	Lot 24 DP 9893	1330	582/8	1932 p 1645	RECREATION RESERVE
Wyndrum Ave	Pt Lot 11 Deeds Plan 136	547444	18C/1054		RECREATION RESERVE
Wyndrum Ave	Pt Lot 10 Deeds Plan 136	158952	18C/1054		RECREATION RESERVE
Wyndrum Ave	Lot 3 DP 46779	2652	18C/1054		FEE SIMPLE
Wyndrum Ave	Pt Sec 225 Hutt District SO 10686	242572	18C/1054		FEE SIMPLE

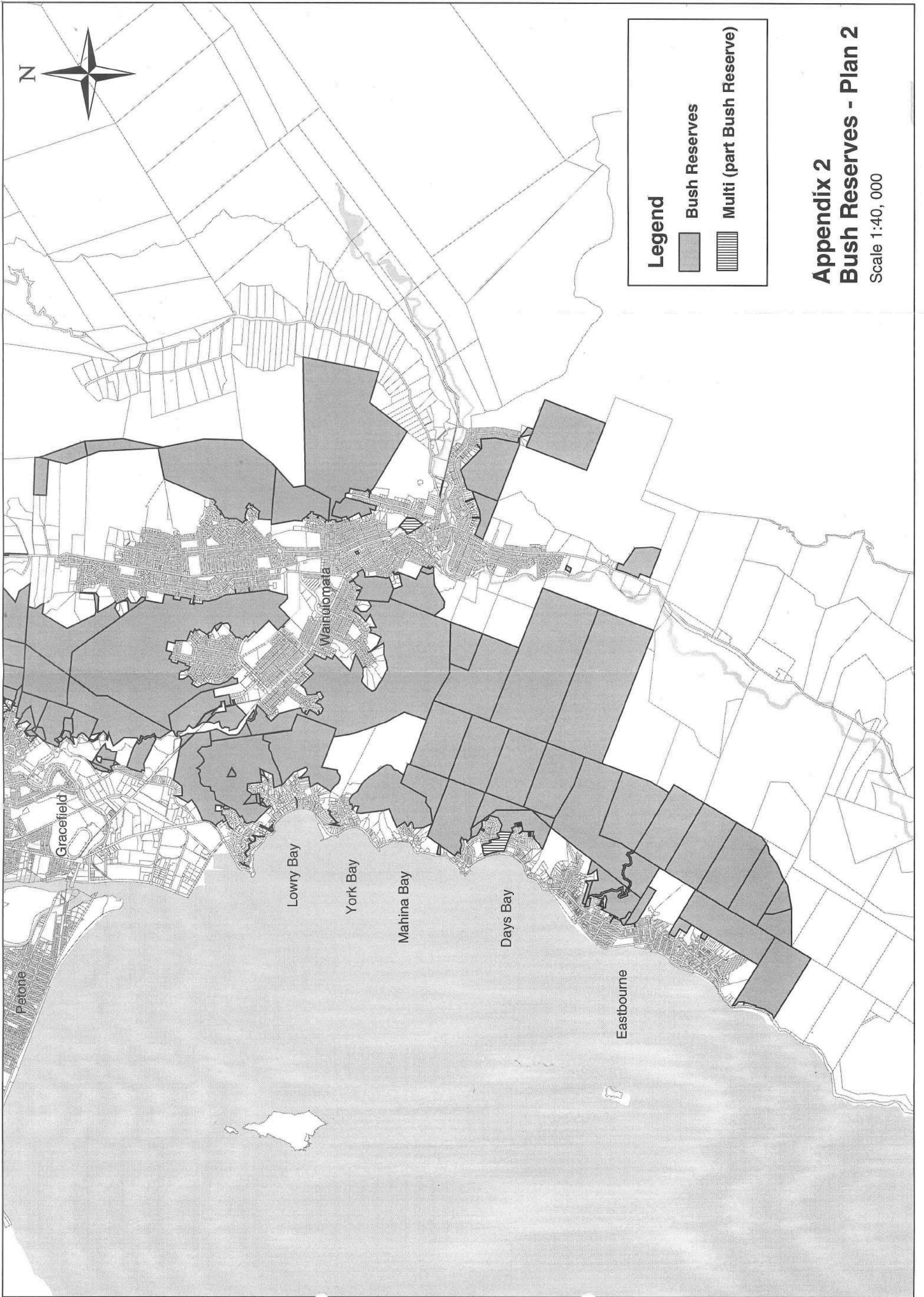
\* Indicates that there is more than one Management Plan that applies to the parcel of land  
LPR - Local Purpose Reserve

# Appendix 2

Maps Identifying Bush Reserves

RECEIVED  
C  
C





**Legend**

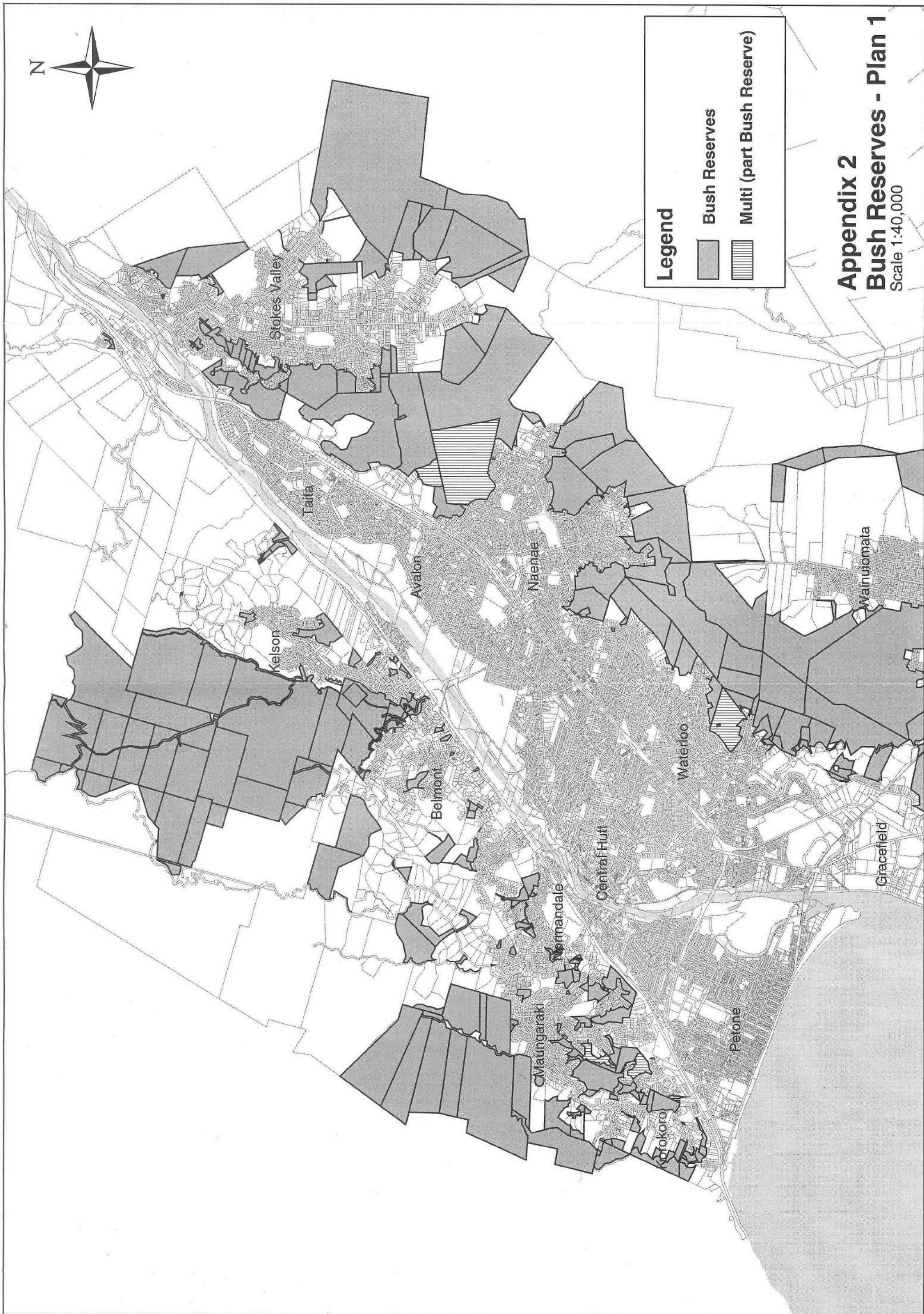
 Bush Reserves

 Multi (part Bush Reserve)

**Appendix 2  
Bush Reserves - Plan 2**

Scale 1:40,000





**Legend**

-  Bush Reserves
-  Multi (part Bush Reserve)
-  Multi (part Bush Reserve)

**Appendix 2**  
**Bush Reserves - Plan 1**  
Scale 1:40,000



# Appendix 3

Hutt City Council Bylaw – Part 12 – Parks and Reserves

Handwritten text, likely bleed-through from the reverse side of the page. The text is mostly illegible due to fading and bleed-through, but appears to be organized into several paragraphs or sections. Some faint words like "The" and "and" are visible.

Vertical text along the right edge of the page, possibly from an adjacent page or a binding strip. It consists of a series of vertical lines and some faint characters, including what looks like "C" and "E".

## **PART 12 - PARKS AND RESERVES**

### **1201 Interpretation**

**1201.1** In this part of the bylaw, unless inconsistent with the context or where otherwise expressly provided:

**CUSTODIAN** means a person for the time being lawfully appointed to control or supervise a reserve.

**RESERVE** means any open space, plantation, park, garden or ground set apart for public recreation or enjoyment which is under the management or control of the Council and includes all land administered by the Council under the Reserves Act 1977.

### **1202 Hours of Opening**

**1202.1** Subject to the provisions of this part of the bylaw and the Reserves Act 1977, all reserves shall be open to the public daily free of charge.

### **1203 Closing of Reserves**

**1203.1** The Council may by publicly notified resolution determine the days and hours during which a reserve shall be open or closed to the public.

**1203.2** The Council may at any time, by a notice displayed at the entrances to a reserve, declare the reserve to be closed when it is necessary for maintenance, construction or other work to be carried out on the Reserve.

### **1204 Children**

**1204.1** No child under the age of 12 years who is not accompanied by an adult shall be permitted to enter or remain in any glass house or fernery on a reserve.

### **1205 Prohibited Activities**

**1205.1** No person shall:

- (a) remove, damage or destroy any label or inscription attached to a plant, sign, noticeboard or tablet in a reserve.
- (b) remove, damage or destroy any hedge, natural object or other structure on or enclosing a reserve.
- (c) take, deposit, remove or disturb any soil in a reserve.
- (d) uproot, or injure any shrub, tree or other growth in a reserve.
- (e) take any cutting or interfere with, pick or pluck any flowers, ferns or greenery in a reserve.

- (f) walk upon a grass border adjoining any formed path in a reserve.
- (g) Enter any enclosures or places set apart for the cultivation of plants in a reserve without the prior permission of the custodian.
- (h) Walk, drive, ride or trample, in a reserve:
  - (i) on any plantation, flower-bed or border; or
  - (ii) on any grass prepared for cricket, bowls, croquet or any other game.
- (i) Deface or damage a building in a reserve.
- (j) Leave any litter in a reserve, unless placed in a rubbish bin.
- (k) turn in or allow cattle or poultry to wander or graze in a reserve, without the prior permission of Council.
- (l) Ride or drive any cattle, drive a motor vehicle, bicycle or other machine within a reserve without the prior written consent of the Principal Administrative Officer **PROVIDED THAT** this clause shall not apply to wheelchairs or children's prams.
- (m) Swim, wade or wash in any ornamental water in a reserve.
- (n) Pollute any ornamental water in a reserve.
- (o) Light a fire in a reserve, except in a place provided by Council for that purpose.
- (p) Place a placard, billboard or notice on a reserve without the prior written consent of the Principal Administrative Officer.
- (q) Distribute any notices or leaflets in a reserve without written permission from the Principal Administrative Officer.
- (r) Erect a structure of any kind in a reserve without written permission from the Principal Administrative Officer.
- (s) Sell or offer for sale, any food, merchandise, alcohol or other kind of drink, or carry on a trade in a reserve without written permission from the Principal Administrative Officer and subject to compliance with the provisions of this bylaw and any relevant legislation.
- (t) Act in an improper, indecent or disorderly manner, or use foul or abusive language or disturb, annoy or interfere with any other person's use and enjoyment of the reserve.
- (u) Carry or take a firearm or other weapon of any kind onto a reserve without a permit authorised by the Principal Administrative Officer **PROVIDED THAT** a permit shall only be granted if the Principal Administrative Officer is satisfied that the weapon will be used for hunting or leisure purposes and the operator holds a valid firearms licence in accordance with the Arms Act 1983.
- (v) Except where a permit is granted in accordance with clause 1205.1(u), destroy, shoot, snare, injure, interfere with or take any animal, fish, bird, bird's nest or bird's egg in or from a reserve.
- (w) Play organised sport in any part of a reserve that is not set aside for that purpose.

- (x) Play a game or engage in an activity on any playing ground on a reserve, after being requested by the Custodian to leave or when a notice is erected at the entrance to the playing ground or reserve saying "Ground Closed".
- (y) Organise or take part in an organised picnic or athletic sports on a reserve, without the written permission of the Principal Administrative Officer.

## 1206 Conditions

1206.1 In granting permission in accordance with clause 1205.1(y) the Principal Administrative Officer may impose conditions in respect of all or any of the following matters:

- (a) The times of and charges for the use of the reserve;
- (b) Charges of the admission of the public to the reserve or to any stand, building or special enclosure on the reserve;
- (c) Possible injury or damage to the reserve or anything on or in the reserve.

## 1207 Offence

1207.1 Every person committing any breach of the provisions of this part of this bylaw shall, upon request by the Custodian, immediately leave the reserve.



Faint, illegible text, possibly bleed-through from the reverse side of the page.

Vertical text on the right edge of the page, possibly a page number or margin note.